Ross Township, PA
Storm Sewer Map

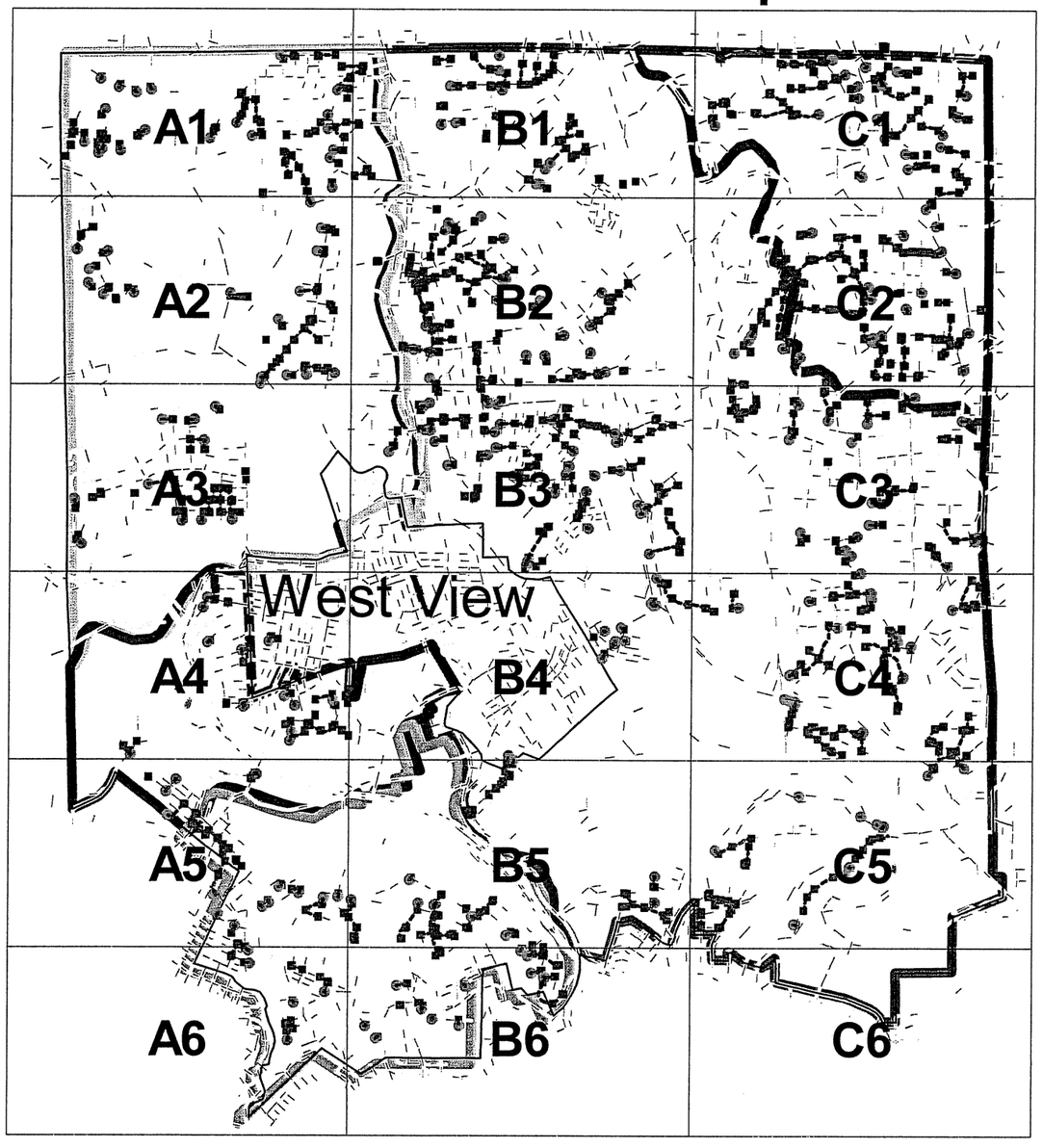



Storm_lines.shp
Storm_outfalls.shp
Storm_inlets.shp
Grid
Muni
Streets
Streets_not_in_ross.shp
Sewersheds.shp
GIRTYS RUN DRAINAGE AREA
JACKS RUN DRAINAGE AREA
LITTLE PINE CREEK DRAINAGE AREA
LOWRIES RUN DRAINAGE AREA
SPRUCE RUN DRAINAGE AREA

2 0 2 4 Miles

Note: Not all lines shown herein are owned by the Township of Ross. Lines shown no private property, county, or state roads are not the property of Ross Township, unless a recorded easement exists that notes the Township as the owner. All locations must be verified in the field. All locations are approximate

E VAN BUREN DR
ROCHESTER ROAD
OLD ENGLISH RD
OLD ENGLISH RD
PRIVATE DRIVE
LINCOLN AVE
LINCOLN AVE
LINCOLN AVE
LINCOLN AVE
LAKE ST
HEMLOCK ST
SPRUCE ST
ELM ST
WASHINGTON BLVD EXT.
WASHINGTON BLVD
CYPRESS ST
LEE AVE EXT
LEE AVE EXT
LEE AVE EXT
LEE AVE EXT
LEE AVE
LEE AVE
MAYER DR
POINT VUE DR
MAIN BLVD
MAIN BLVD
MAIN BLVD
MAIN BLVD
CHESTNUT
WILSON
PINE ST
HICKORY
HOLIDAY DR
HIGHLAND PINES DR
HIGHLAND PINES DR
HIGHLAND PINES DR
CARRIAGE DR
GRACE DR
QUEEN CT
CARRIAGE DR
SHARBOT DR
WALLINGFORD DR
WALLINGFORD DR
CHESTNUT LANE
ROCHSTR LOWRES RUN ROAD
MILBERT LANE
PRIVATE DRIVE
REIS RUN ROAD
REIS RUN ROAD
REIS RUN ROAD
REIS RUN PARK
MEADE DR
BUCKHILL ROAD
ALLY DR
SEWICKLEY OAKMONT ROAD
N
1:6000
500 0 500 1000 1500 2000 2500 3000 3500 4000 4500 Feet
A1

MTSA
Plant
SUNDERLAND DR
SWAN VIEW DR
SWAN DR
DOMBEY DR
GADSHILL PLACE
CAMDEN CT
DROOD LANE
WICK ROAD
LINDSFARNE DR
MARMION DR
RODERICK DR
BABCOCK BLVD
BROWNS LANE
MCKNIGHT ROAD
MCINTYRE SQUARE
MCINTYRE ROAD
MCINTYRE RD JUGHANDLE
WALDWICK DR
VAN FLEET CIR
WEST VIEW WATER DRIVEWAY
JOHNANNA DRIVE
CHAPEL DR
CHAPEL HILL APTS
HILLCREST AVE
ST WILLIAMS PL
MARIE DR
PINEWOOD TER
CORBETT CT
CRIDER HILL ROAD
HILLCREST CIR
COLD SPRING ROAD
PRIVATE DRIVE
THREE DEGREE ROAD
GRAHAM ROAD
LILLIAN WAY
GLENVIEW AVE
LOMBARDY DR
RICHARD DR
REEL AVE
NORTHRIDGE DRIVE
ARDEN COURT
HIGHLAND PINES DR
GRANT AVE
WILSON AVE
LEE AVE
BEECH ST
OAK ST
PERRY HWY
OLD PERRY HWY
TRION ROAD
OAKRIDGE ROAD
EICHENLAUB LANE
PRIVATE RD
MAIN BLVD
CHESTNUT
CIRCLE DR
DOGWOOD CT
CHERRY CT
LOCUST CT
MAPLE CT
BEECH CT
MEWS LANE
ROSS PARK DR
QUAIL ROOST
N
1:6000
500 0 500 1000 1500 2000 2500 3000 3500 4000 4500 Feet

B1

WALDWICK DR
REGENCY DR
EMERDALE LANE
OXBRIDGE DR
BRITTANY PL
ASCOT PL
CHARTERWOOD DR
LAUREWOOD DR
PRIVATE DRIVE
MC INTYRE ROAD
BYRON ROAD
THOMPSON RUN ROAD
HAMPSHIRE CT
CARRIAGE HILL ROAD
DOLPHIN DR
LINGAY DR
DOUIREAY PL
DERWENT DR
RYDAL LANE
AMBLESIDE DR
KINROSS LANE
GREENHILL ROAD
DEER ROAD
PRIVATE DRIVEWAY
AMITY DR
KINGS POINT DR
REDHAWK DR
JOHNANNA DRIVE
PARKVIEW ROAD
PITTVIEW ROAD
RIDGEWOOD ROAD
RUSSELL ROAD
ALBINE DR
BLAZE DR
TEAL TRACE
ROSS PARK DR
RING ROAD
WOODSDALE ROAD
N
1:6000
500 0 500 1000 1500 2000 2500 3000 3500 4000 4500 Feet

C1

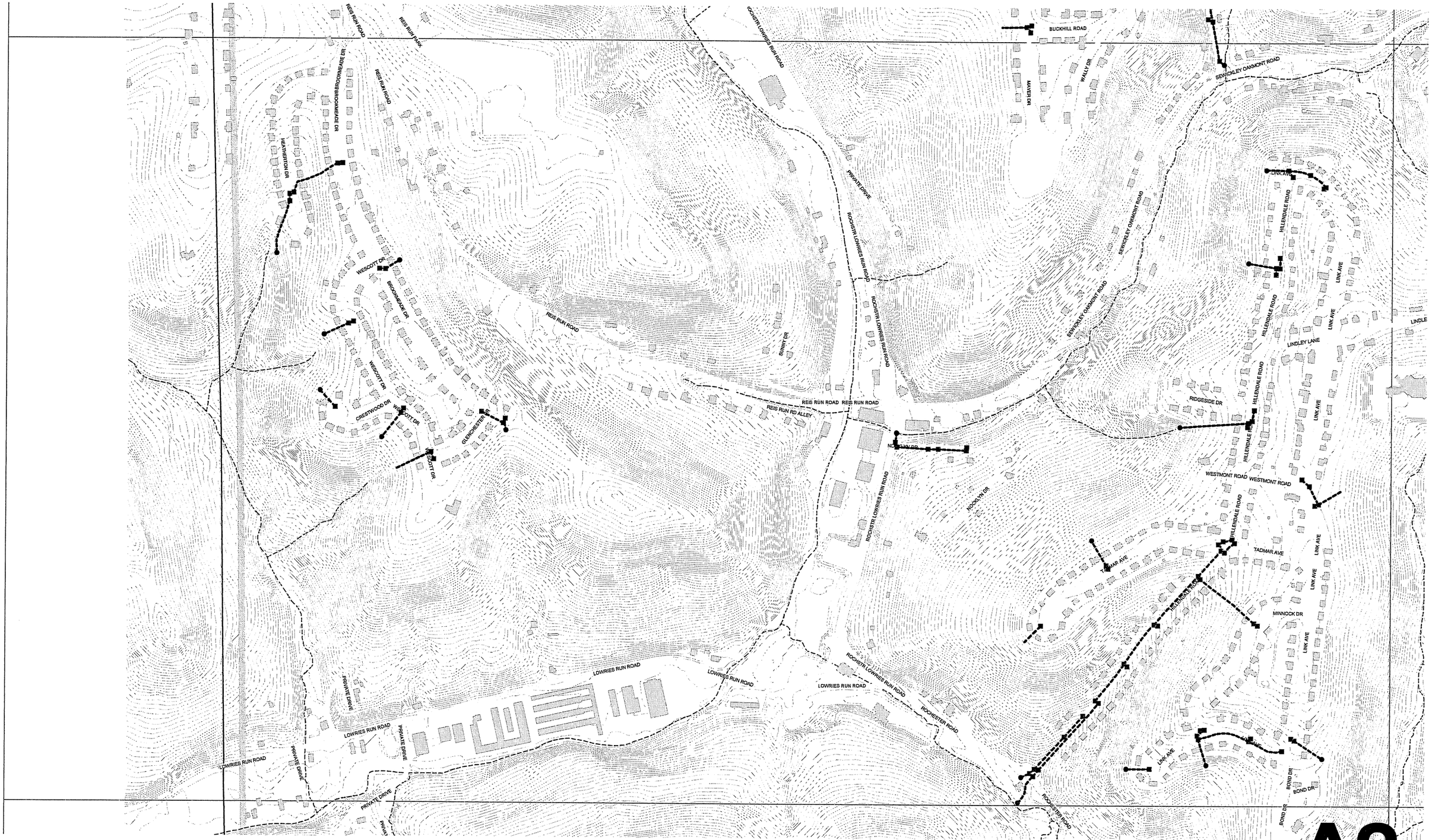

BUCKHILL ROAD
SEWICKLEY OAKMONT ROAD
MAYER DR
WALLY DR
REIS RUN ROAD
REIS RUN PARK
ROCHSTR LOWRIES RUN ROAD
PRIVATE DRIVE
HEATHERTON DR
BROOKMEADE DR
WESCOTT DR
CRESTWOOD DR
GLENCHESTER DR
SUNNY DR
REIS RUN RD ALLEY
NOCKLYN DR
RIDGESIDE DR
HILLENDALE ROAD
LINK AVE
LINDLEY LANE
WESTMONT ROAD
TADMAR AVE
MINNOCK DR
LOWRIES RUN ROAD
ROCHESTER ROAD
BOND DR
N
1:6000
500 0 500 1000 1500 2000 2500 3000 3500 4000 4500 Feet
A2

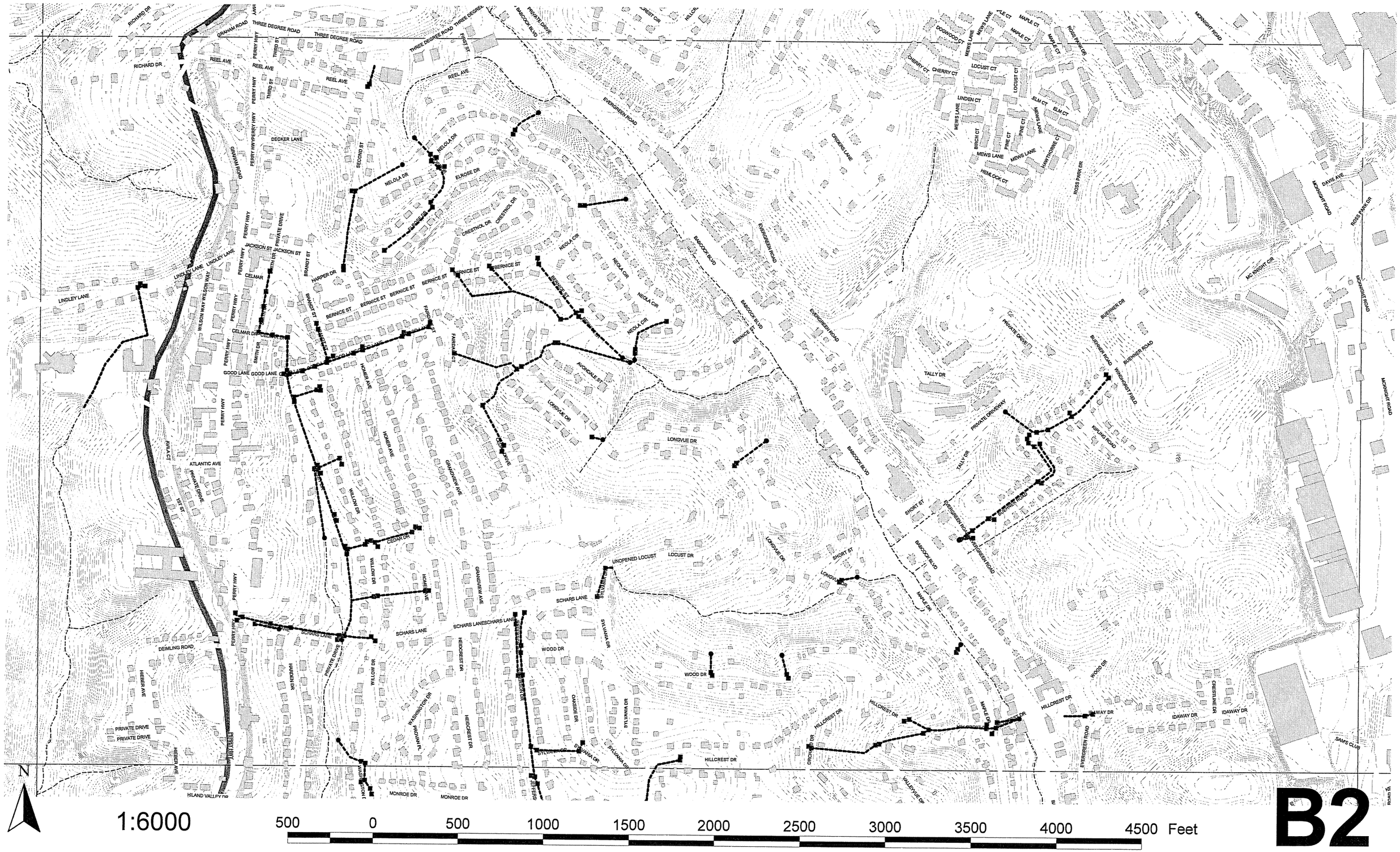
N
1:6000
500 0 500 1000 1500 2000 2500 3000 3500 4000 4500 Feet
B2
THREE DEGREE ROAD
GRAHAM ROAD
RICHARD DR
REEL AVE
DECKER LANE
PERRY HWY
THIRD ST
SECOND ST
FIRST ST
NELOA DR
EUROSE DR
CRESTNOL DR
EVERGREEN ROAD
BABCOCK BLVD
PRIVATE DRIVE
ORDERS LANE
LINDLEY LANE
WILSON WAY
JACKSON ST
SMITH DR
BRANDT ST
HARPER DR
CELMAR
CELMAR DR
BERNICE ST
NEOLA CIR
NEOLA DR
PARKER ST
AVONDALE ST
LONGVUE DR
GOOD LANE
HOMER AVE
GRANDVIEW AVE
WILLOW DR
CEDAR DR
ATLANTIC AVE
AVALON CT
1ST ST
UNOPENED LOCUST
LOCUST DR
SCHARS LANE
DEIMLING ROAD
HEBER AVE
HAGEN DR
WILDWOOD DR
WASHINGTON DR
PROVIDENCE PL
HEDGECREST DR
WOOD DR
SILVANIA DR
ONEIDE DR
MONROE DR
HILAND VALLEY RD
HILLCREST DR
ORCHARD DR
VALLEYVIEW DR
MAPLE DR
SHORT ST
TALLY DR
BUEHNER DR
BUEHNER ROAD
WINDHURST FIELD
KIPLING ROAD
IDAWAY DR
CRESTLINE DR
SAM'S CLUB
MC KNIGHT CIR
MCKNIGHT ROAD
DAVIS AVE
ROSS PARK DR
MEWS LANE
LINDEN CT
ELM CT
PINE CT
BIRCH CT
HEMLOCK CT
HAWTHORNE CT
LOCUST CT
CHERRY CT
DOGWOOD CT
MAPLE CT

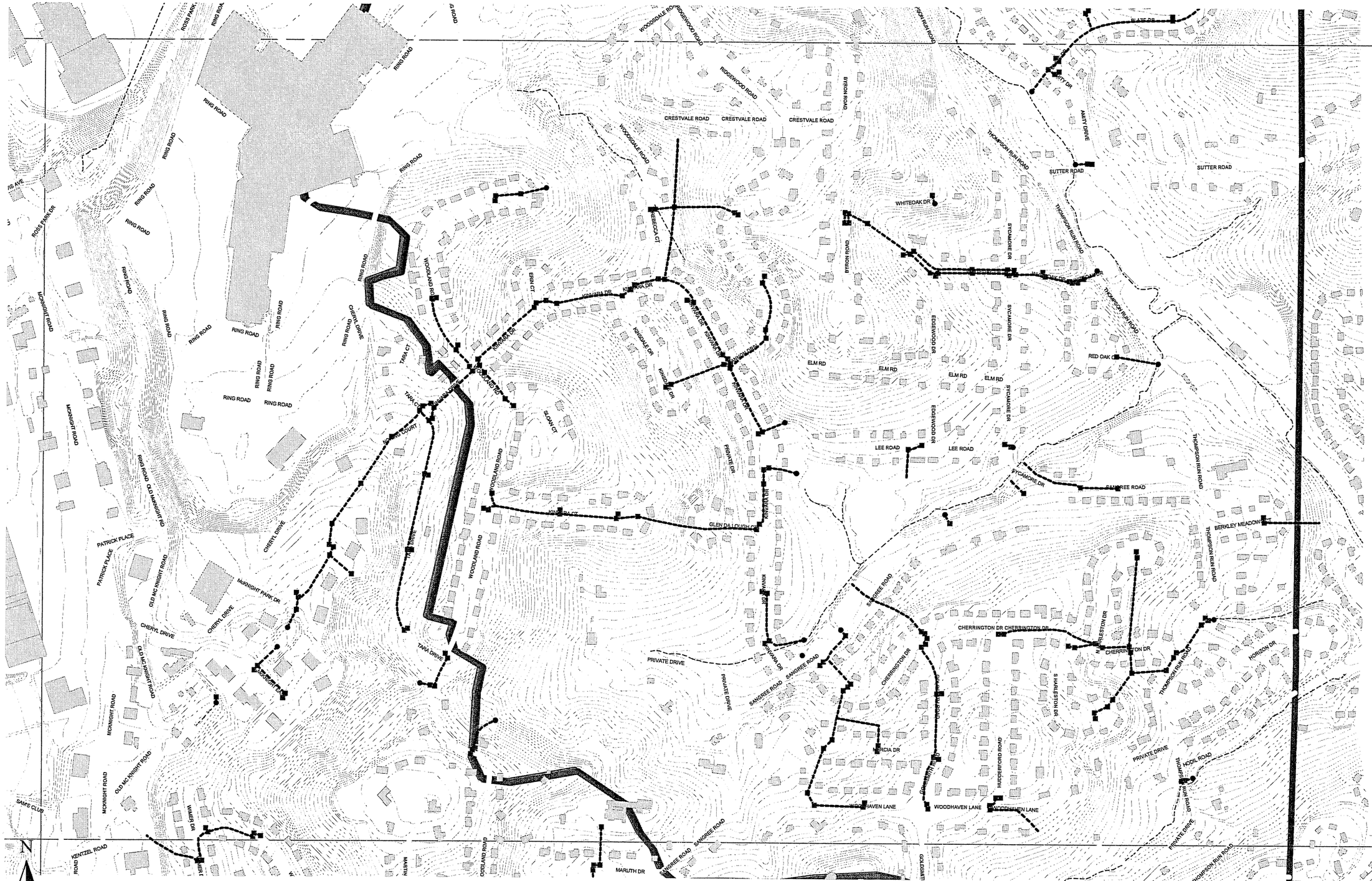

N

1:6000

500 0 500 1000 1500 2000 2500 3000 3500 4000 4500 Feet

C2

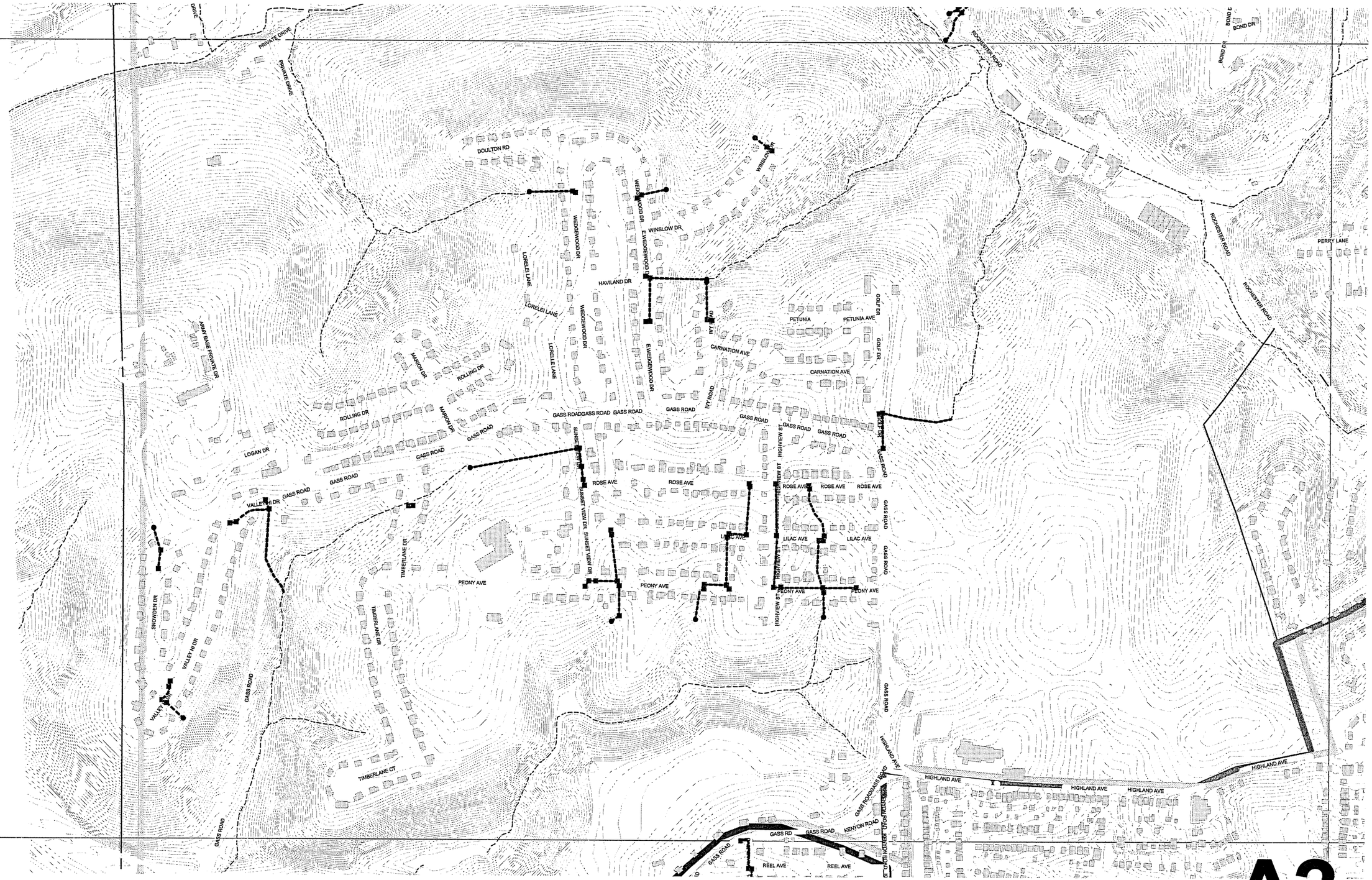
PRIVATE DRIVE
DOULTON RD
WEDGEWOOD DR
WINSLOW DR
HAVILAND DR
LORELEI LANE
ARMY BASE PRIVATE DR
MARION DR
ROLLING DR
LOGAN DR
GASS ROAD
VALLEY HI DR
SNOWDEN DR
TIMBERLANE DR
TIMBERLANE CT
SUNSET VIEW DR
ROSE AVE
PEONY AVE
LILAC AVE
HIGHVIEW ST
IVY ROAD
CARNATION AVE
PETUNIA
PETUNIA AVE
GOLF DR
ROCHESTER ROAD
BOND DR
PERRY LANE
HIGHLAND AVE
KENYON ROAD
REEL AVE
N
1:6000
500 0 500 1000 1500 2000 2500 3000 3500 4000 4500 Feet
A3

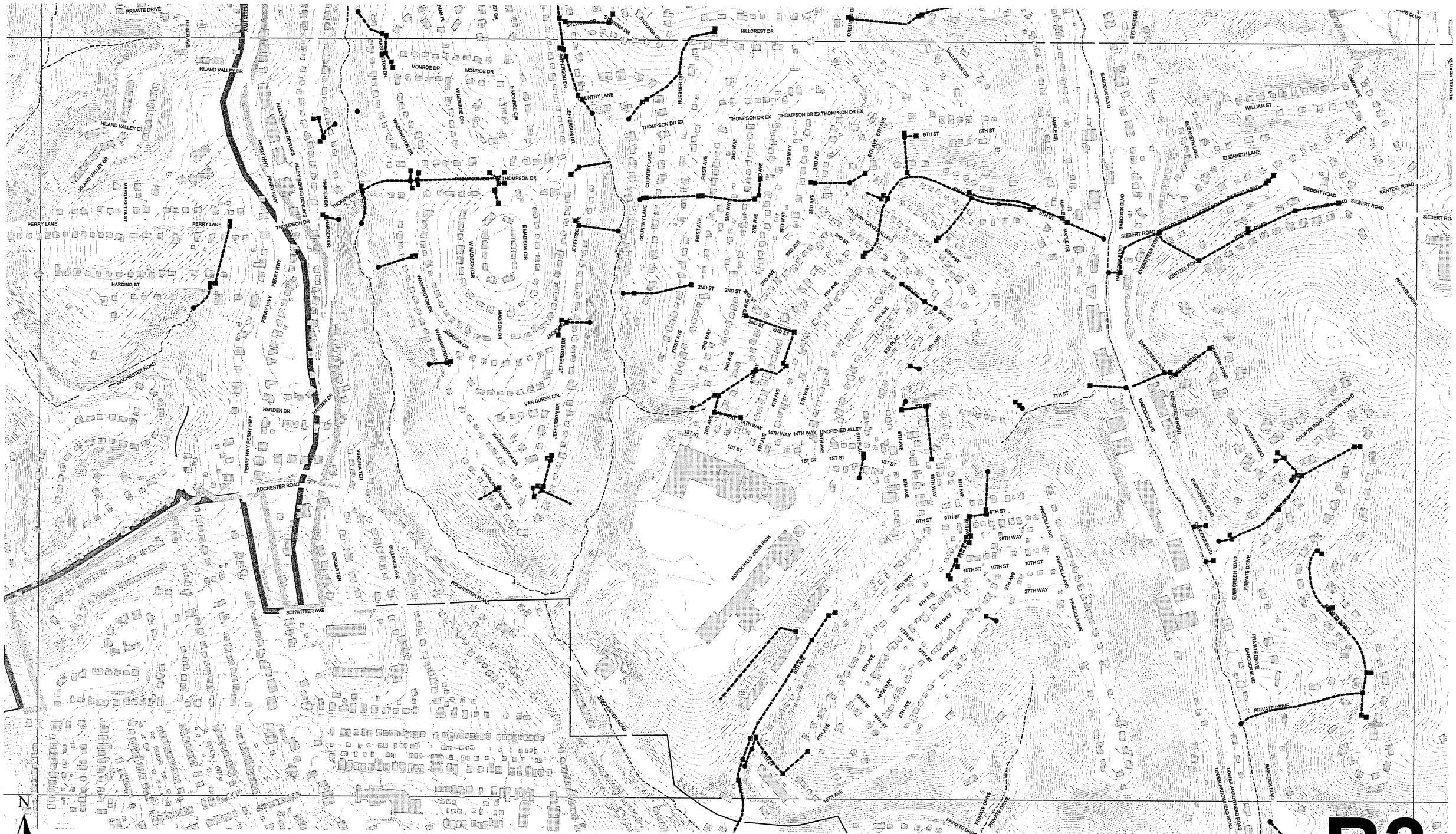

1:6000

500 0 500 1000 1500 2000 2500 3000 3500 4000 4500 Feet

B3

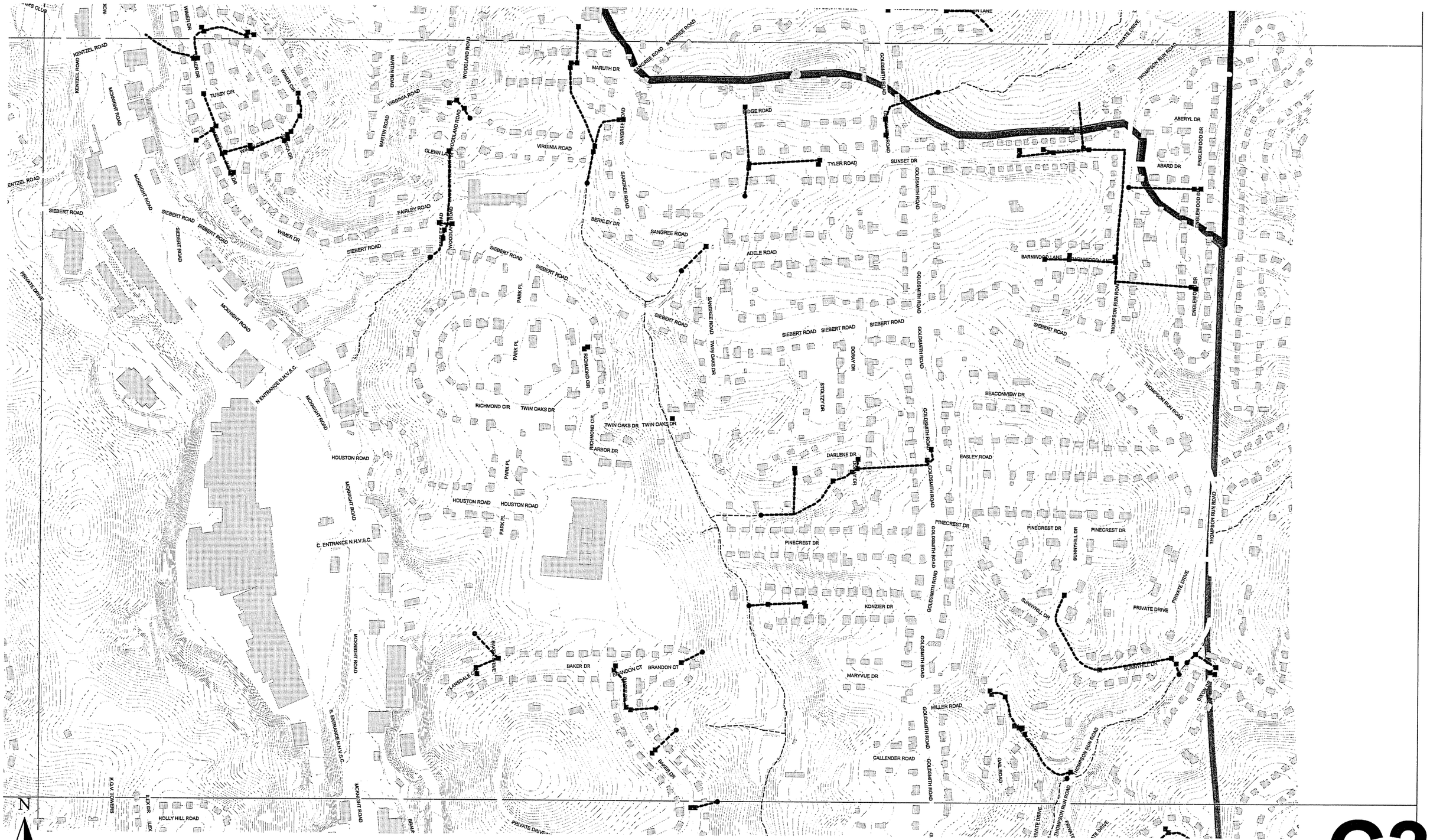

1:6000

500 0 500 1000 1500 2000 2500 3000 3500 4000 4500 Feet

C3

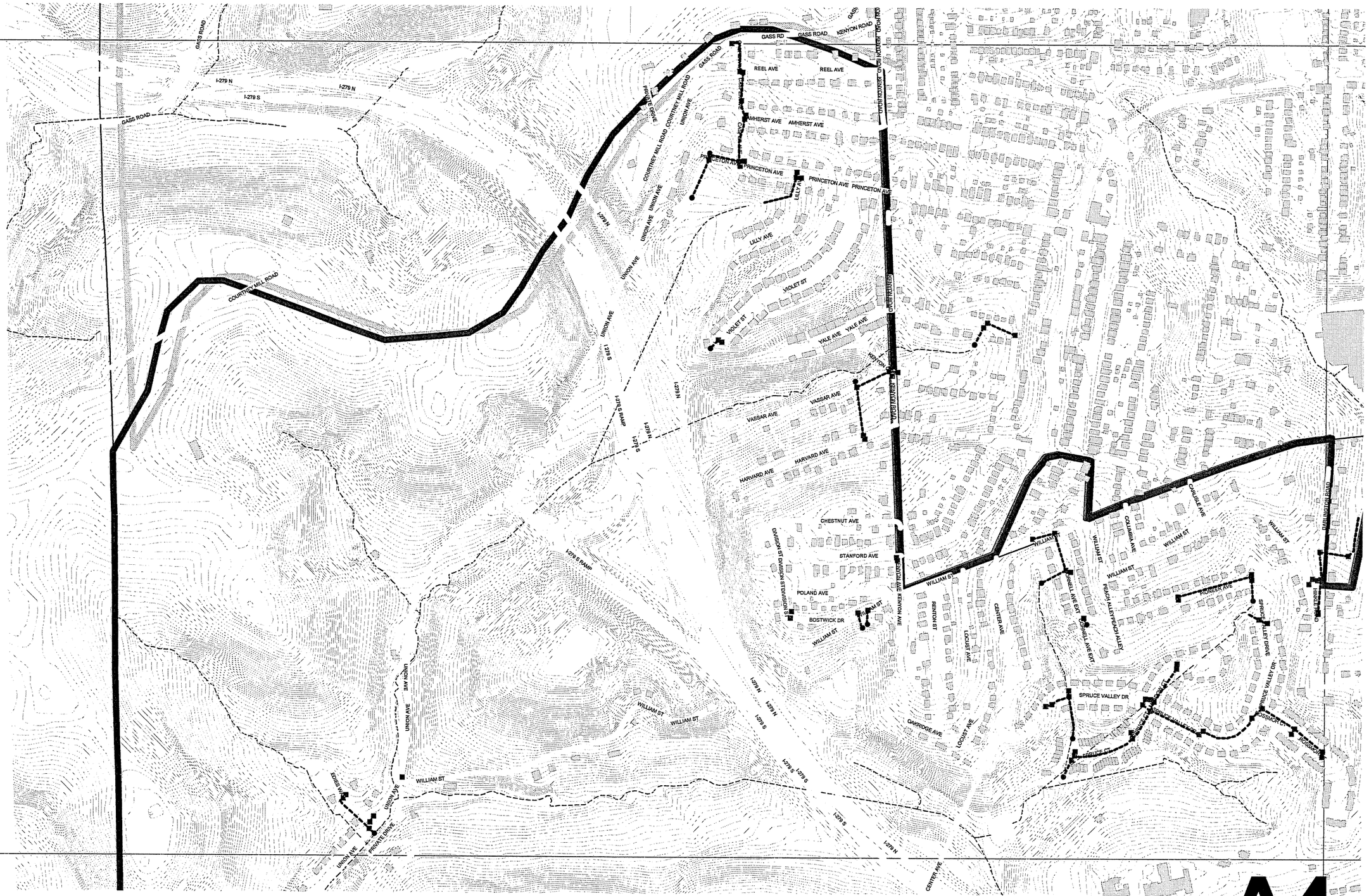

1:6000

500 0 500 1000 1500 2000 2500 3000 3500 4000 4500 Feet

A4

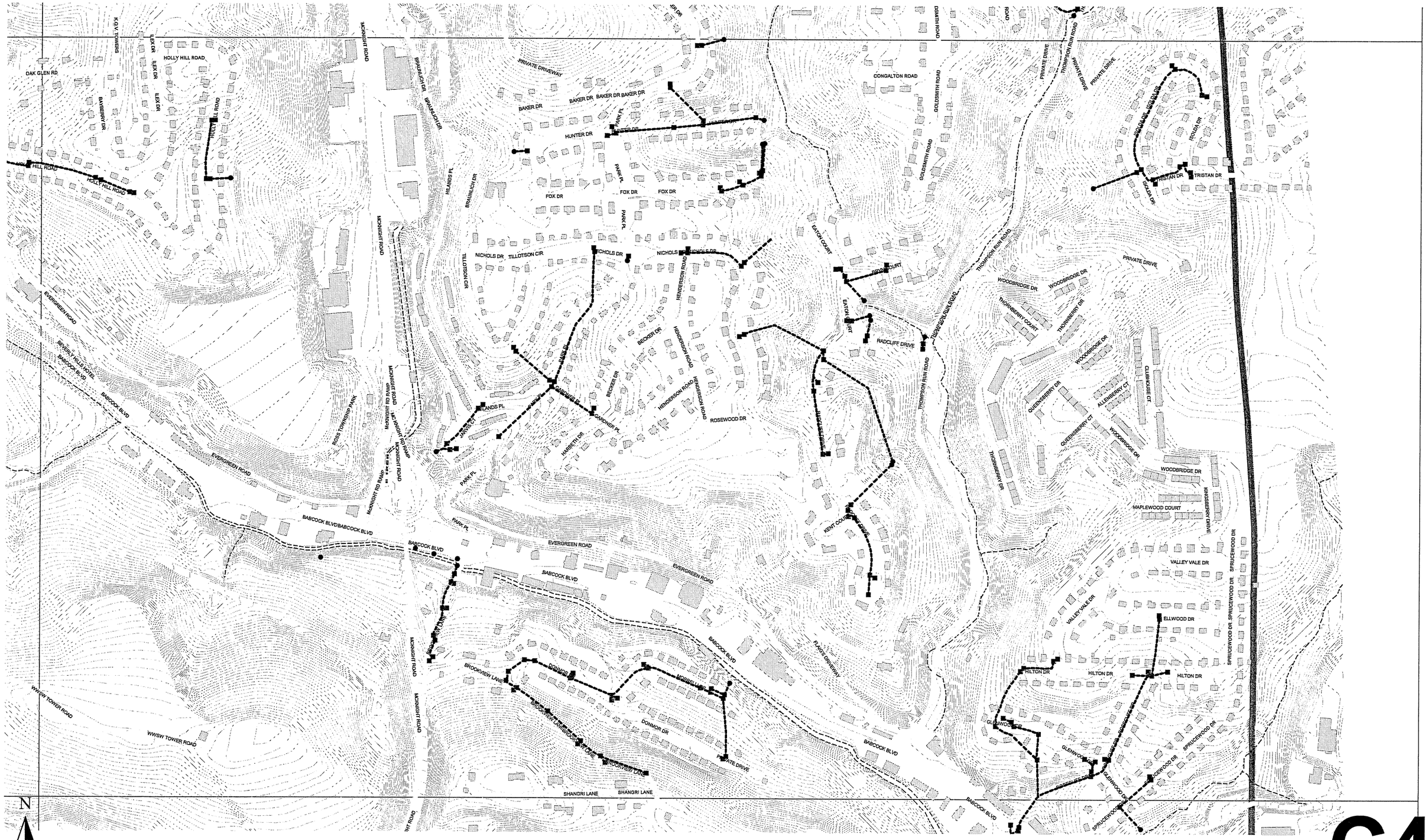

N

1:6000

500 0 500 1000 1500 2000 2500 3000 3500 4000 4500 Feet

C4

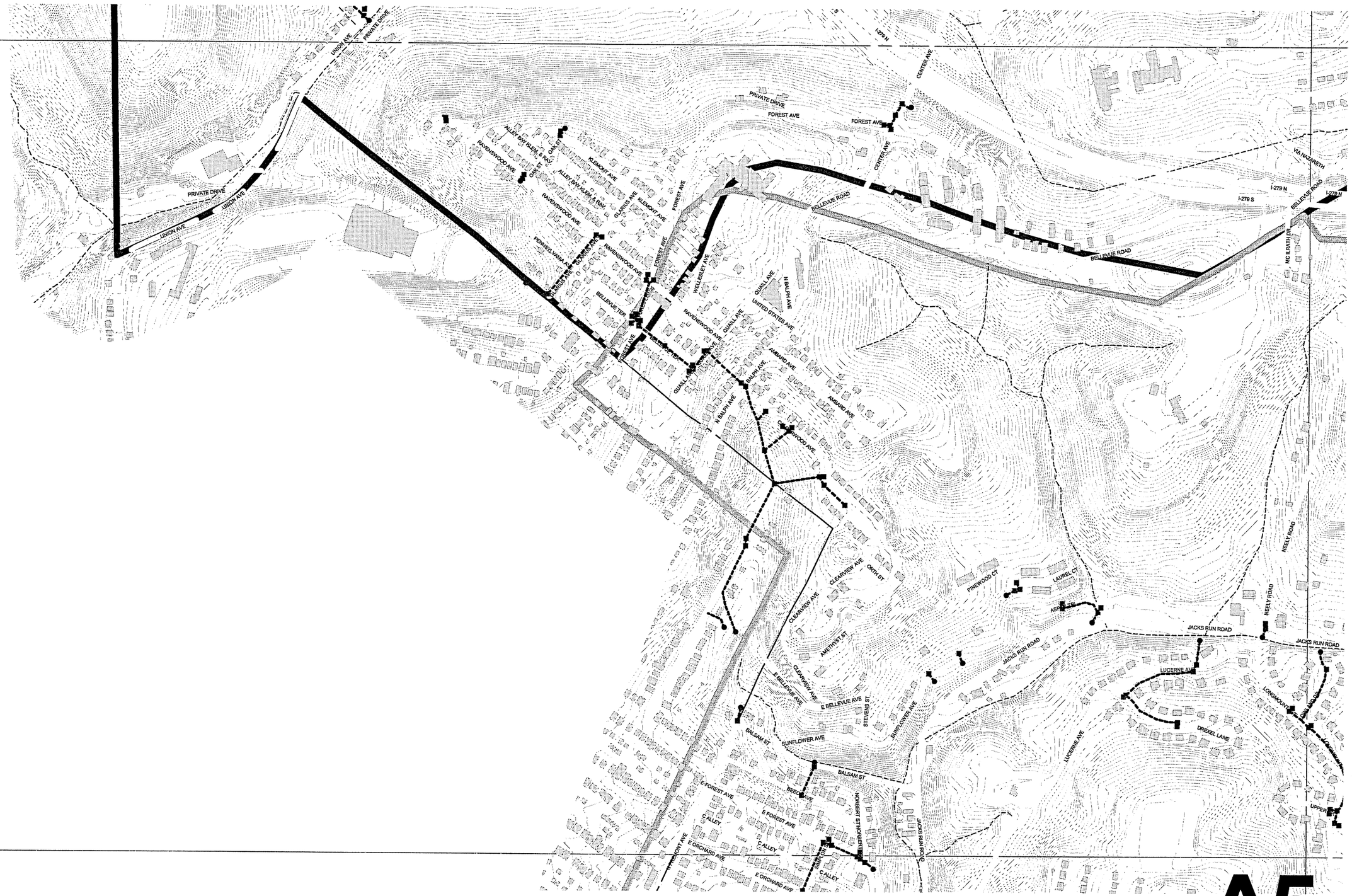

N

1:6000

500 0 500 1000 1500 2000 2500 3000 3500 4000 4500 Feet

A5

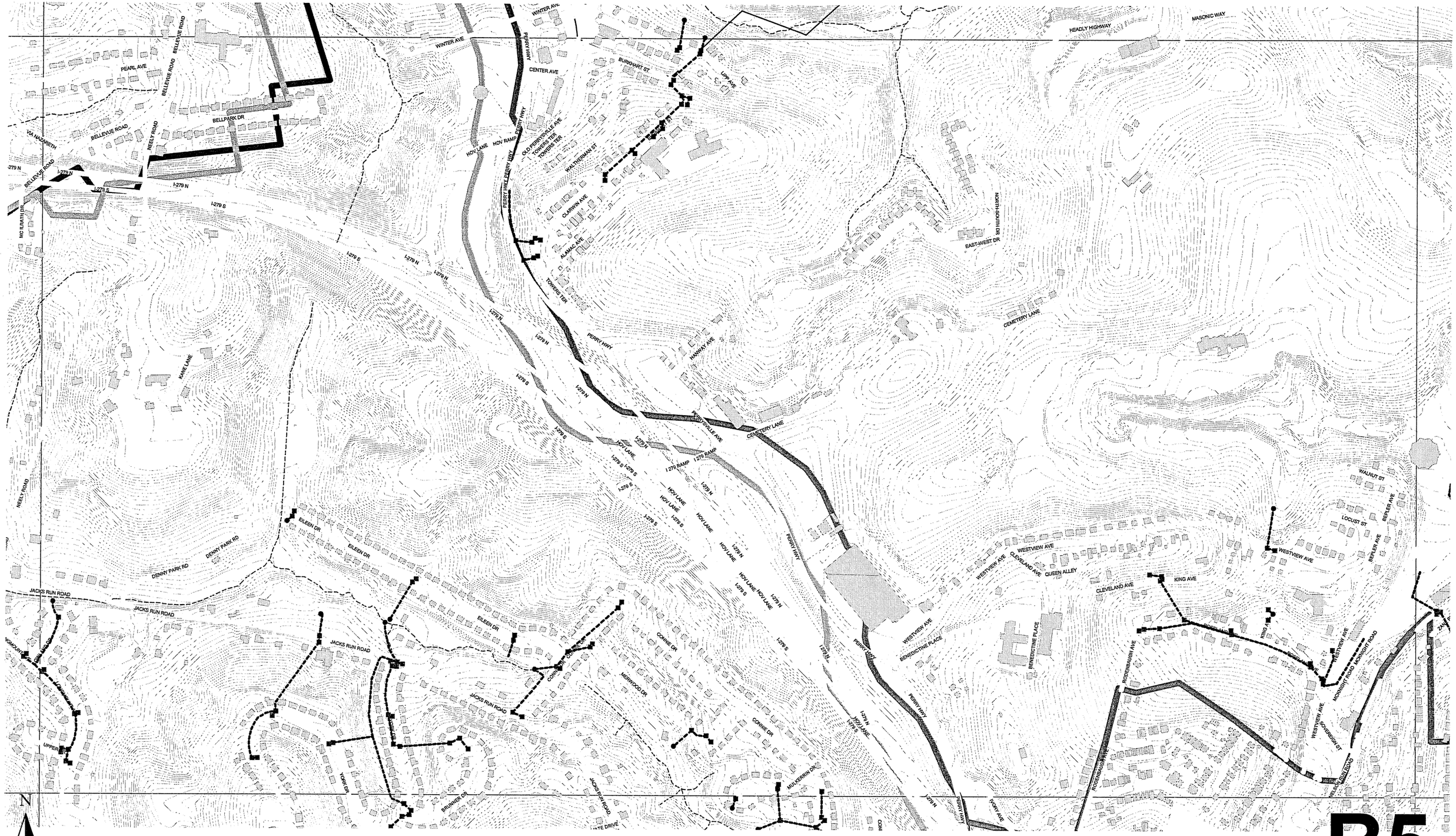

WINTER AVE
PEARL AVE
BELLEVUE ROAD
BELLPARK DR
VIA NAZARETH
NEELY ROAD
I-279 N
I-279 S
MC ILDATH DR
PERRY HWY
CENTER AVE
BURKHART ST
LIPP AVE
HEADLY HIGHWAY
MASONIC WAY
HOV LANE
HOV RAMP
OLD PERRYSVILLE AVE
TOWERS TER
WALTHERMAN ST
CLARWIN AVE
ALAMAC AVE
NORTH-SOUTH DR
EAST-WEST DR
CEMETERY LANE
HANWAY AVE
KANE LANE
I 279 RAMP
EILEEN DR
DENNY PARK RD
JACKS RUN ROAD
CONNIE DR
MERWOOD DR
MULKERRIN DR
BRUNNER DR
YORK DR
WESTVIEW AVE
CLEVELAND AVE
QUEEN ALLEY
KING AVE
BENEDICTINE PLACE
RODENBAUGH AVE
WALNUT ST
LOCUST ST
BEPLER AVE
MCKNIGHT ROAD
SOVEREIGN ST
N
1:6000
500 0 500 1000 1500 2000 2500 3000 3500 4000 4500 Feet

B5

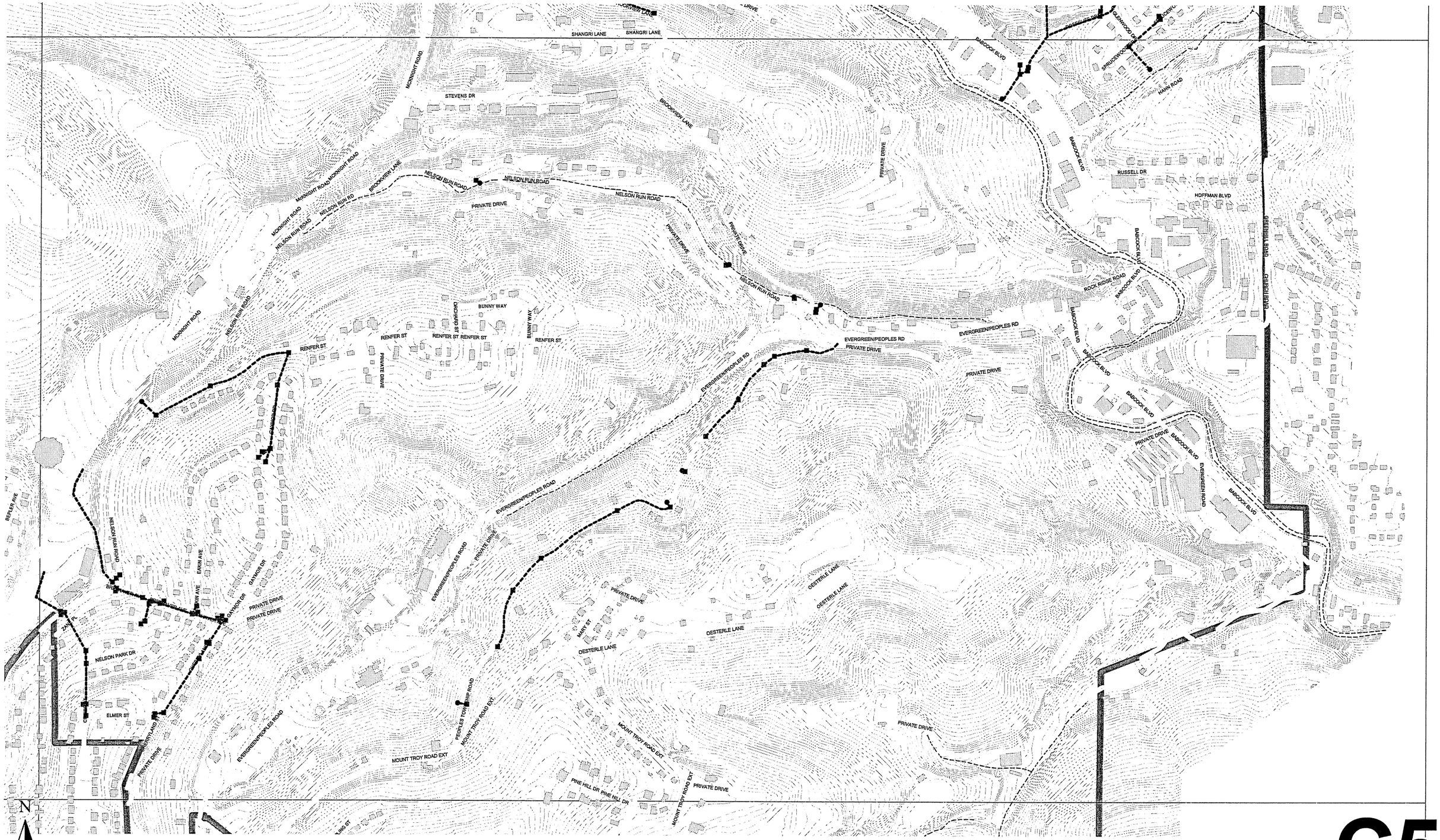
SHANGRI LANE
STEVENS DR
MCKNIGHT ROAD
BROOKVIEW LANE
NELSON RUN ROAD
PRIVATE DRIVE
BABCOCK BLVD
HAHN ROAD
RUSSELL DR
HOFFMAN BLVD
GREENHILL ROAD
CHURCH ROAD
ROCK RIDGE ROAD
BUNNY WAY
ORCHARD ST
RENFER ST
EVERGREEN/PEOPLES RD
EVERGREEN ROAD
EVERGREEN/PEOPLES ROAD
OESTERLE LANE
MARY ST
NELSON PARK DR
ELMER ST
EAKIN AVE
GAYMOR DR
PEOPLES TOWNSHIP ROAD
MOUNT TROY ROAD EXT
PINE HILL DR
BEPLER AVE
N
1:6000
500 0 500 1000 1500 2000 2500 3000 3500 4000 4500 Feet

C5

N

1:6000

500 0 500 1000 1500 2000 2500 3000 3500 4000 4500 Feet

A6

N

1:6000

500 0 500 1000 1500 2000 2500 3000 3500 4000 4500 Feet

B6

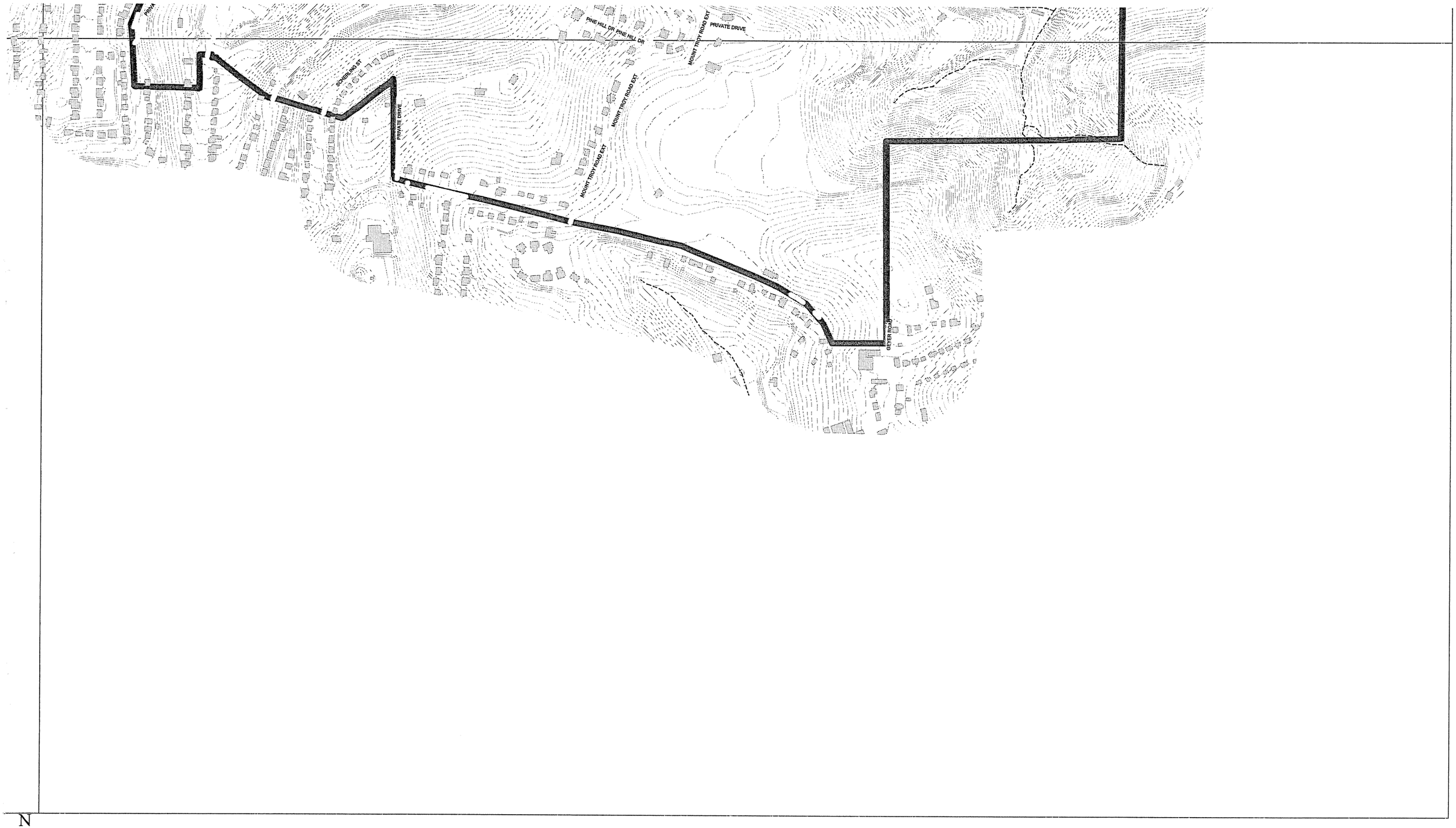

N

1:6000

500 0 500 1000 1500 2000 2500 3000 3500 4000 4500 Feet

C6